

Georgia Flood MAP

Flood Risk Snapshot

Communication of flood hazard risks is of paramount concern to the State of Georgia. We all desire to reduce the impact of floods and the devastation they cause to life and property in our communities.

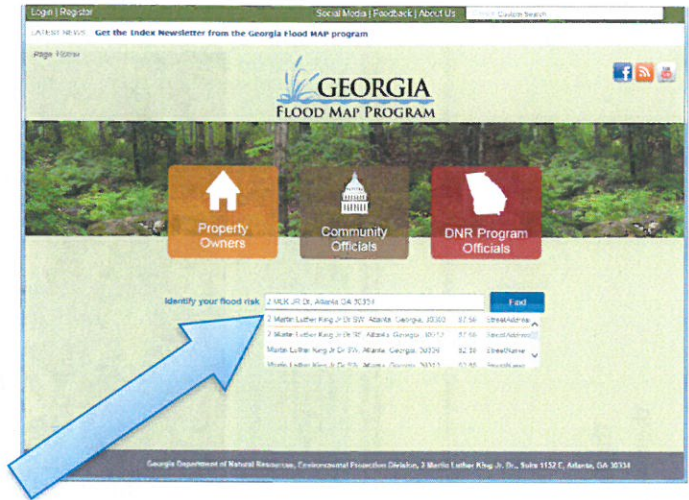
The Georgia Department of Natural Resources has developed a website that helps homeowners quickly determine their flood risk using a web-based mapping tool.

Users can quickly locate a property, either using a known address or by clicking the map, to identify the flood risk status, the effective Flood Insurance Rate Map, and even create a flood hazard report that captures all of this information and presents it in an attractive and sharable format.

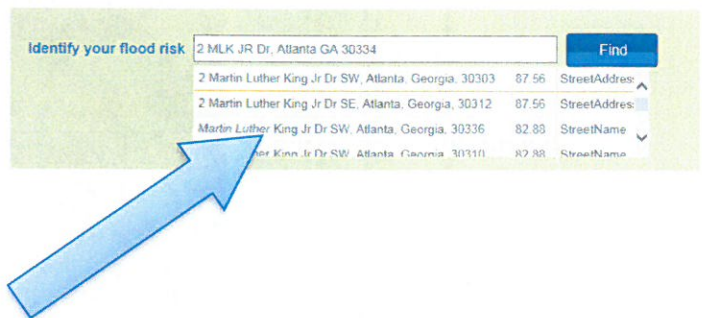
The steps below detail how to access your effective FIRM and view upcoming changes to flood zones in your county (where available).

Example Screens


Step 1:



Step 2:



Step 3:



How to Find Your Flood Risk

Step 1: Browse to the webpage

Navigate your browser to <http://www.georgiadfirm.com>.

Step 2: Find your address

Enter your street address in the 'Address' search field. Click the 'Find' button. The address matches will display in the window to the right. Select the closest match. If there is only a zip code match, no worries, you can navigate around the map to locate your area.

Step 3: Verify Location

Once the snapshot opens in the new browser window, verify that the red point is in the proper location. If not, you can click on the appropriate location and the snapshot data will automatically update. Be sure that the point is on your rooftop to get the most accurate flood risk data.

Step 4: Understanding your Flood Risk Snapshot

The Flood Risk Snapshot has a wealth of information regarding the specific flood risk for your location. See the back page for a detailed explanation.

Using your Flood Risk Snapshot

(Please use within the guidelines of the disclaimer)

Address or Location

This is the address or location entered into the address search.

Map Frame

Depiction of flood hazard area

Flood Risk Status

The flood risk status for this address or location is displayed here, including the regulatory flood zone, map status and other risk information.

2 Martin Luther King Jr Dr SW, Atlanta, Georgia, 30303

Legend with Flood Zone Designations

- 1% Flood (Zone AE (High Risk))
- 1% Flood (Zone A, A1, or A19 (High Risk))
- 1% Flood (Zone X (High Risk))
- 1% Flood (Zone V (High Risk))
- 1% Flood (Zone VE (High Risk))
- 1% Flood (Zone A, A1, or A19 (High Risk))
- 1% Flood (Zone X (High Risk))
- 1% Flood (Zone V (High Risk))
- 1% Flood (Zone VE (High Risk))
- 1% Flood (Zone AE (High Risk))
- 1% Flood (Zone A, A1, or A19 (High Risk))
- 1% Flood (Zone X (High Risk))
- 1% Flood (Zone V (High Risk))
- 1% Flood (Zone VE (High Risk))
- 1% Flood (Zone AE (High Risk))
- 1% Flood (Zone A, A1, or A19 (High Risk))
- 1% Flood (Zone X (High Risk))
- 1% Flood (Zone V (High Risk))
- 1% Flood (Zone VE (High Risk))

Regulatory Flood Zone	Flood Risk
1% Flood (Zone AE)	High Risk
1% Flood (Zone A, A1, or A19)	High Risk
1% Flood (Zone X)	High Risk
1% Flood (Zone V)	High Risk
1% Flood (Zone VE)	High Risk
1% Flood (Zone A, A1, or A19)	High Risk
1% Flood (Zone X)	High Risk
1% Flood (Zone V)	High Risk
1% Flood (Zone VE)	High Risk
1% Flood (Zone AE)	High Risk
1% Flood (Zone A, A1, or A19)	High Risk
1% Flood (Zone X)	High Risk
1% Flood (Zone V)	High Risk
1% Flood (Zone VE)	High Risk

Property Flood Risk: Low Risk

Flood Depths*:

- 1% Flood (Zone AE): N/A
- 1% Flood (Zone A, A1, or A19): N/A
- 1% Flood (Zone X): N/A
- 1% Flood (Zone V): N/A
- 1% Flood (Zone VE): N/A
- 1% Flood (Zone A, A1, or A19): N/A
- 1% Flood (Zone X): N/A
- 1% Flood (Zone V): N/A
- 1% Flood (Zone VE): N/A

Location Information

Parcel: 13121C0357F
 Watershed: Upper Gwinnett
 County: FULTON
 Community ID: 13121C
 Map Status: PRELIMINARY

Nature Doesn't Read Flood Maps

Many people don't understand just how fast the floodwaters can rise. There is a greater risk of injury and property damage if you are not prepared. Floodwaters can rise as fast as 30 inches per hour. If you are not prepared, you may not have time to evacuate. Please check with your local emergency management for more information. Please visit www.floodsmart.gov for more information.

Legend

The legend describes the symbols and names

Flood Risk Information

For more information about flood risk, please visit floodsmart.gov.